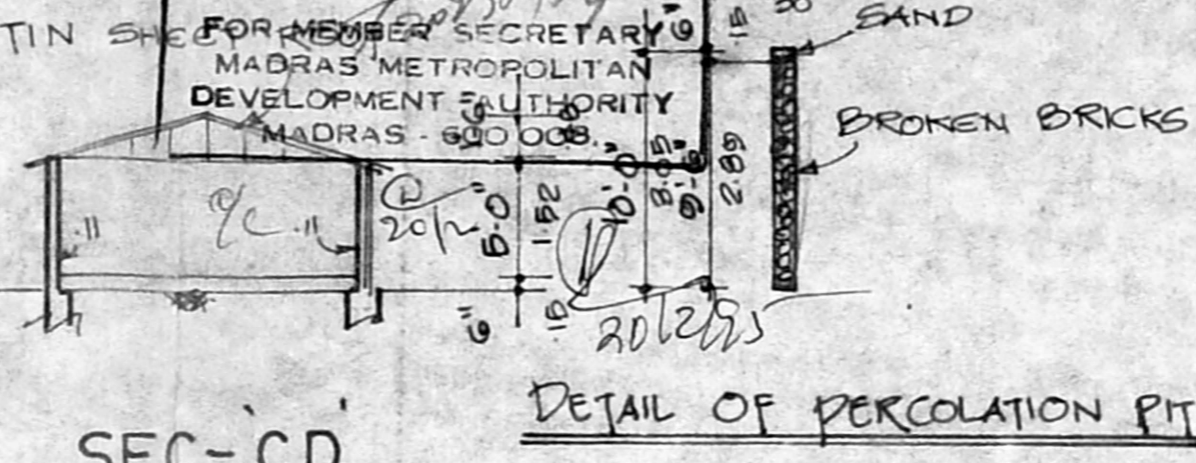
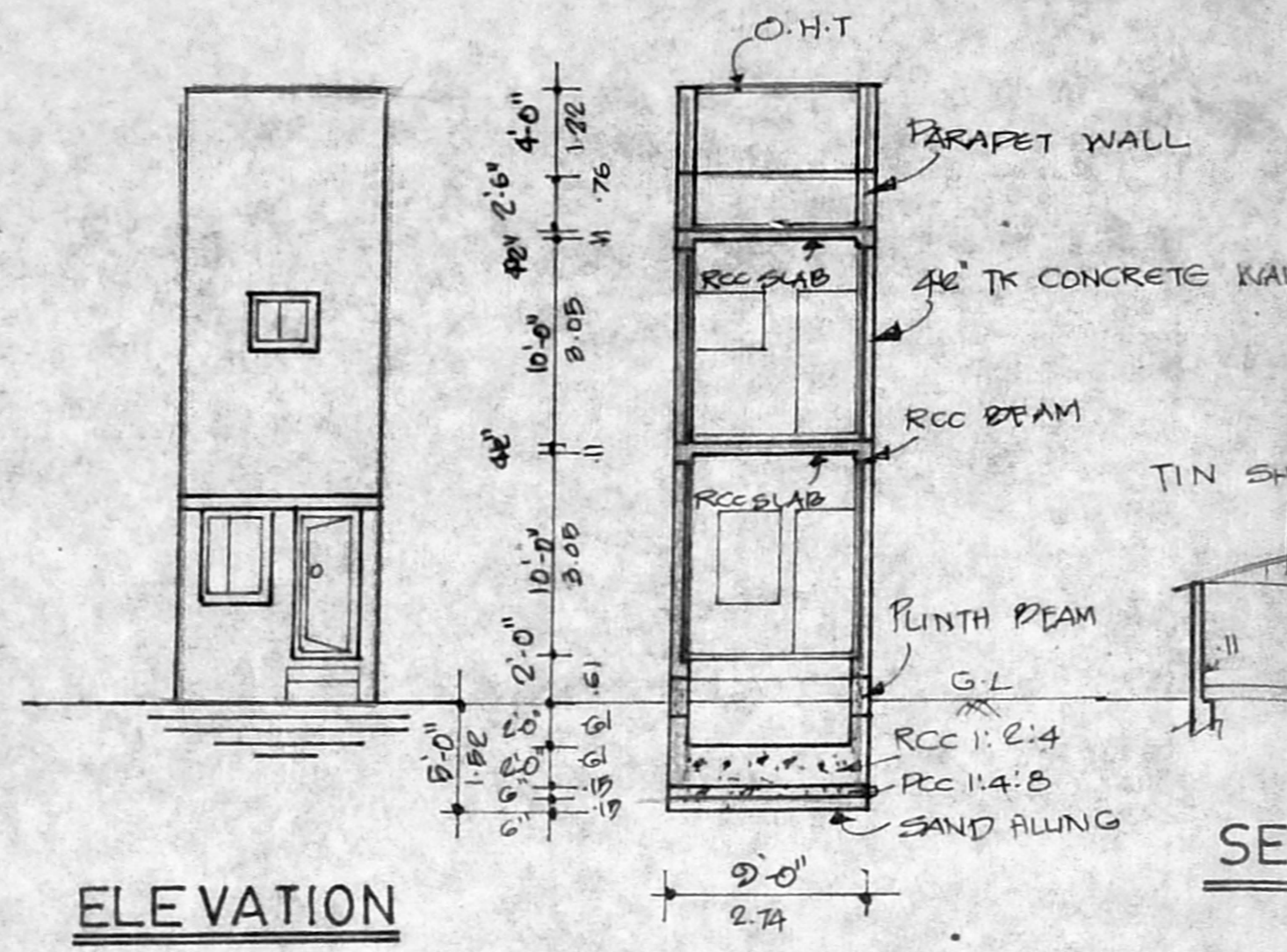


Revised plan: A2/23061/94

PROPOSED DEMOLITION AND RECONSTRUCTION OF A RESIDENTIAL BUILDING AT DOOR NO. 20A, 10TH LANE, ANJANEYA NAGAR IN RS.NO. 17/65, BLOCK NO. 2, ROYAPURAM, MADRAS 13 M.C.DN.NO.-22
SCALE 1:100 (1"=8'-0")

A/17610/90/95

Planning Permit No. APPROVED
SUBJECT TO THE CONDITIONS IN THIS OFFICE LETTER.
No. A2/23061/94 Date - 29/11/94
FOR MEMBER SECRETARY
MADRAS METROPOLITAN DEVELOPMENT AUTHORITY
MADRAS - 600 008.



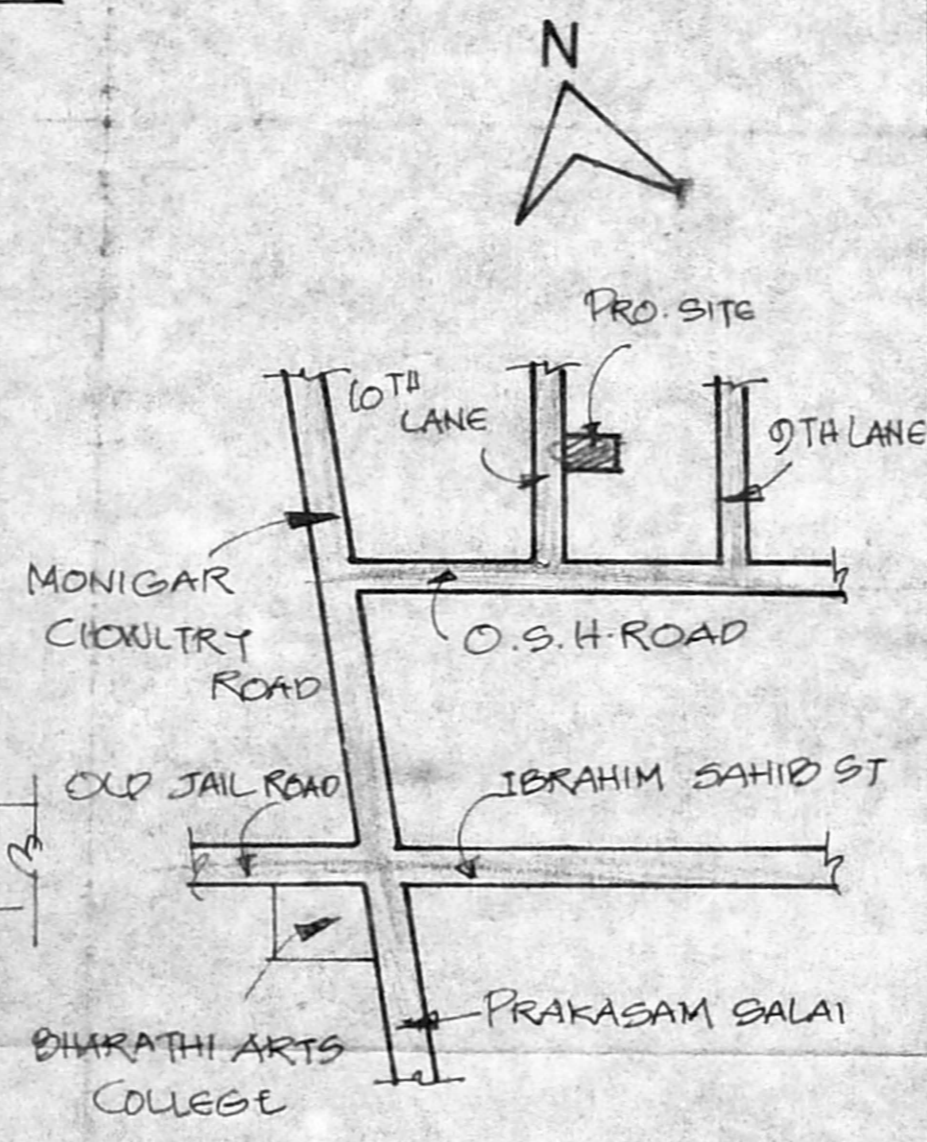
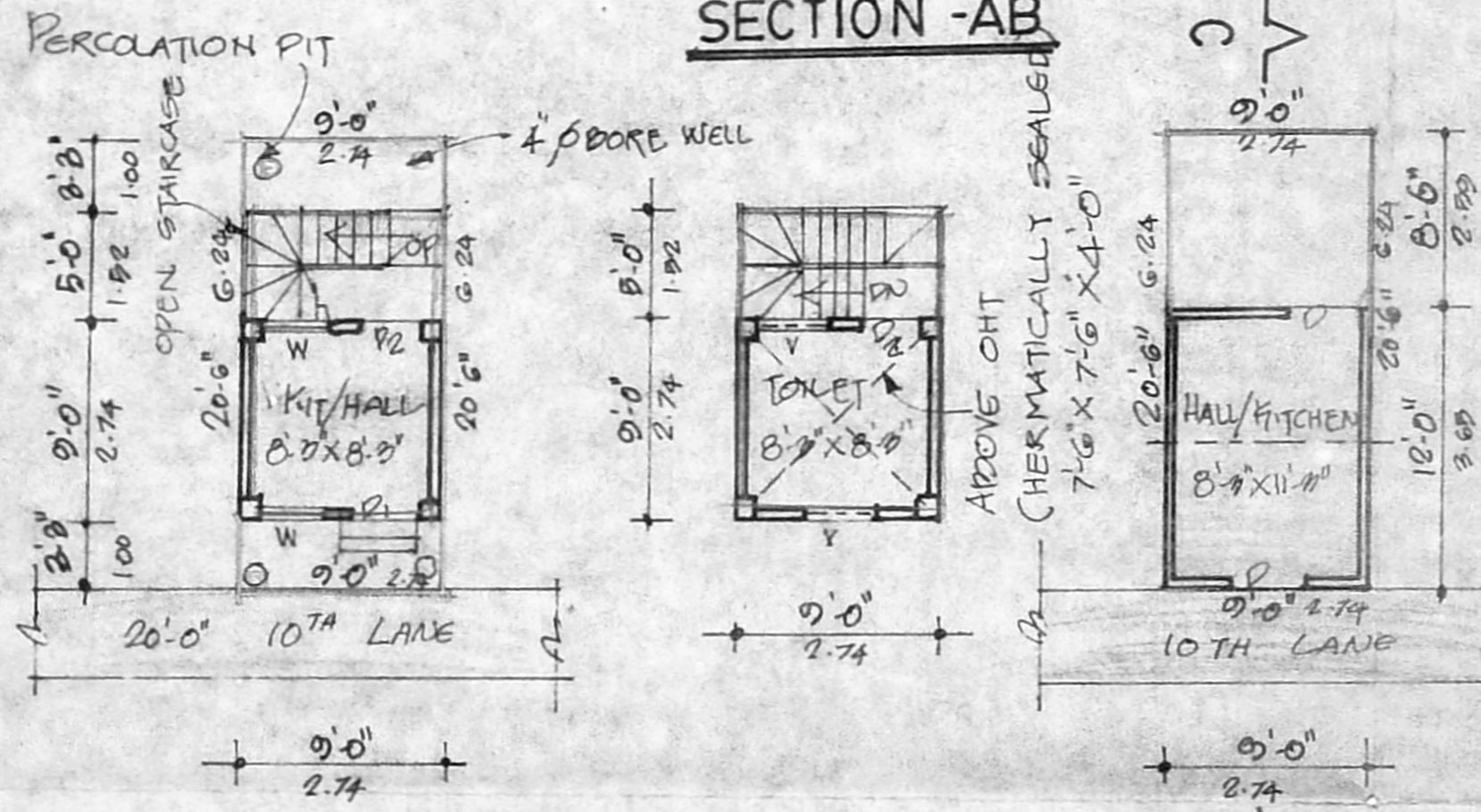
AREA DETAILS

NO.	DESCRIPTION	SQ. FT.	SQ. M.
1.	PLOT AREA	184.90	17.14
2.	G.F. AREA	81.00	7.52
3.	F.F. AREA	81.00	7.52
4.	TOTAL AREA	162.00	15.04
5.	PLOT COVERAGE	49.90 %	

JOINERY

- D DOOR 3'-0" X 5'-0"
- D1 DOOR 2'-0" X 7'-0"
- D2 DOOR 2'-6" X 7'-0"
- W WINDOW 3'-0" X 4'-0"
- V VENTILATOR 3'-0" X 2'-0"

SECTION - AB



REFERENCE

- PROPOSAL ROAD
- BOUNDARY
- DEMOLITION

OWNER

Cherukees Nagaiak

K.L. Sankar

K.L. SANKAR, D.C.E.,
LICENSED SURVEYOR
CLASS II, NO. 214

LICENSED SURVEYOR

SITE PLAN / G.F. PLAN

F.F. PLAN

SITE PLAN / G.F. PLAN

(EXG. TO BE REMOVED)